
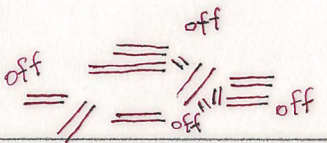


CAUTION: TRACINGS ARE NOT TO SCALE,
FOR VISUAL APPRECIATION ONLY.

Folio 02	NM 103/24		NC / NE	Chart No. 203 (INT 7319)	1 of 2
	PREVIOUS UPDATE 041/24		31 OCT 2021		
22°30'					
		069° 45'			
Caution: Some computer printers might distort the tracings. Users are advised to check and if necessary, adjust settings on their printers.					

Folio

NM 103/24



NC / NE

Chart No.

2

02

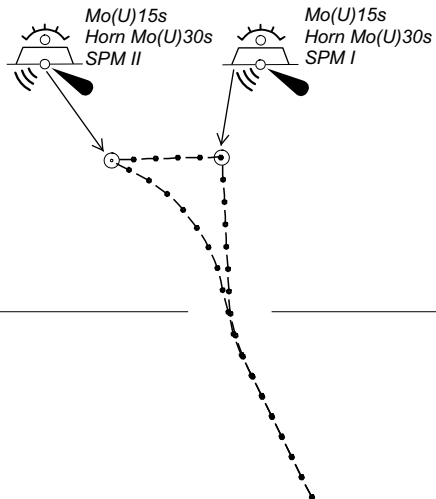
PREVIOUS UPDATE

041/24

31 OCT 2021


203 (INT 7319)

of
2




22°30'

069° 45'

Folio 02	NM 103/24		NC / NE	Chart No. 2068	1 of 2
	PREVIOUS UPDATE 183/23		31 MAY 2020		

22°30'




069° 40'

Folio
02

NM 103/24

PREVIOUS UPDATE
183/23



NC / NE
31 MAY 2020


Chart No.
2068

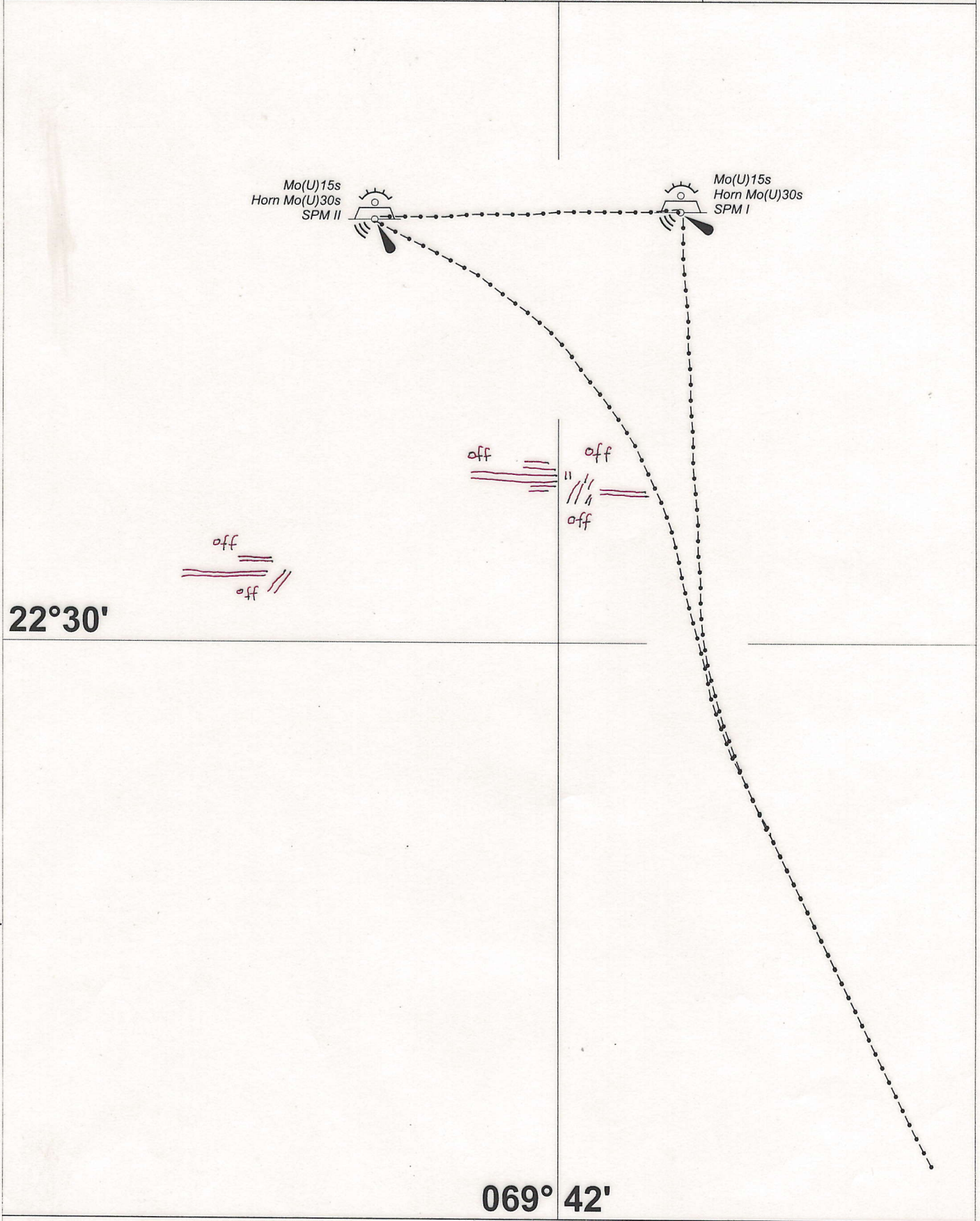
2
of
2




22°30'

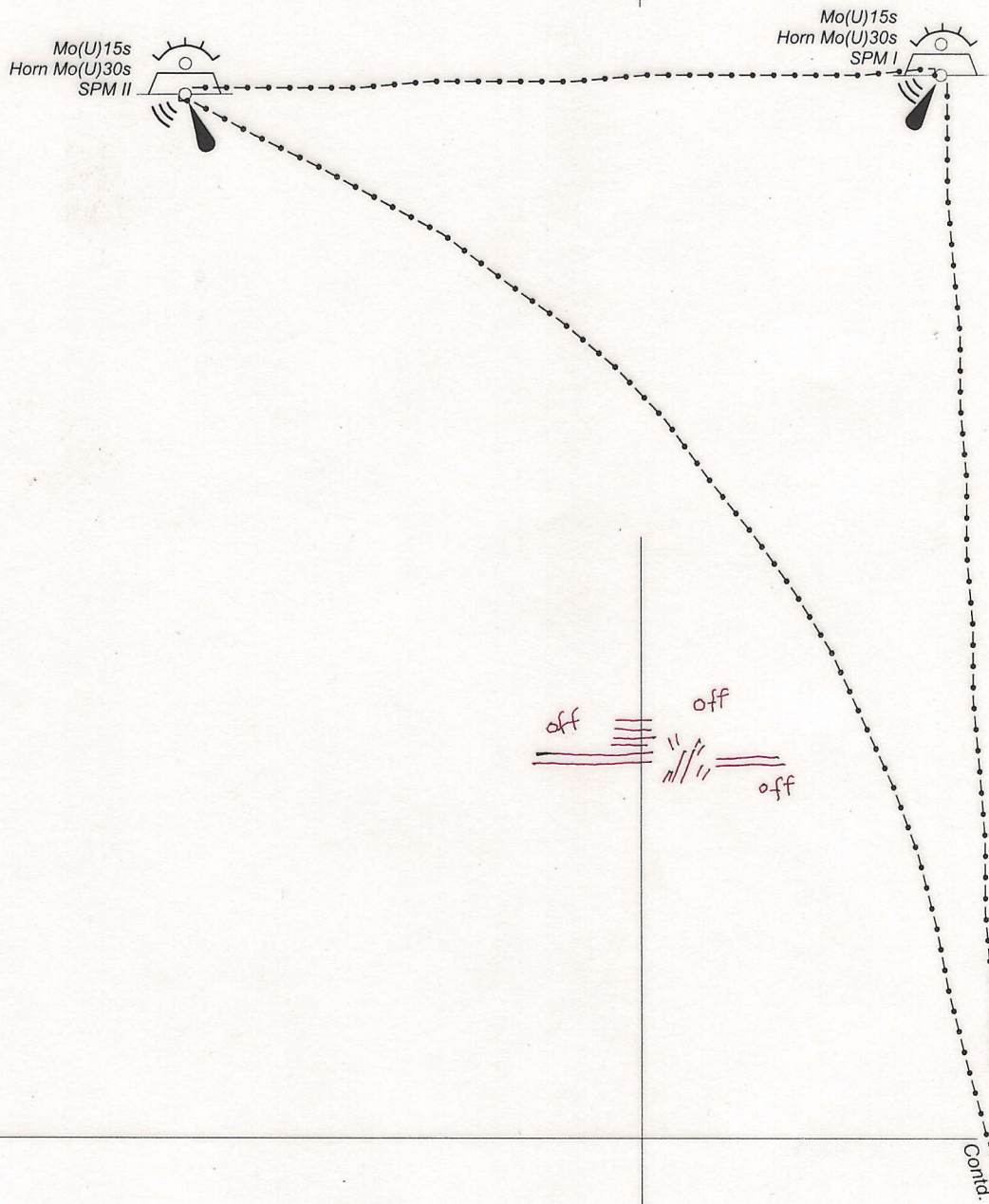
069° 40'

Folio 02	NM 103/24		NC / NE	Chart No. 2060 (INT 7332)
	PREVIOUS UPDATE 172/23		15 NOV 2018	



Caution: Some computer printers might distort the tracings. Users are advised to check and if necessary, adjust settings on their printers.

Folio 02	NM 103/24		NC / NE	Chart No.	1 of 2
	PREVIOUS UPDATE 172/23		15 NOV 2018	2060 (Plan) (INT 7332)	



22°30'

069° 42'

Contd.

Folio
02

NM 103/24

PREVIOUS UPDATE
172/23

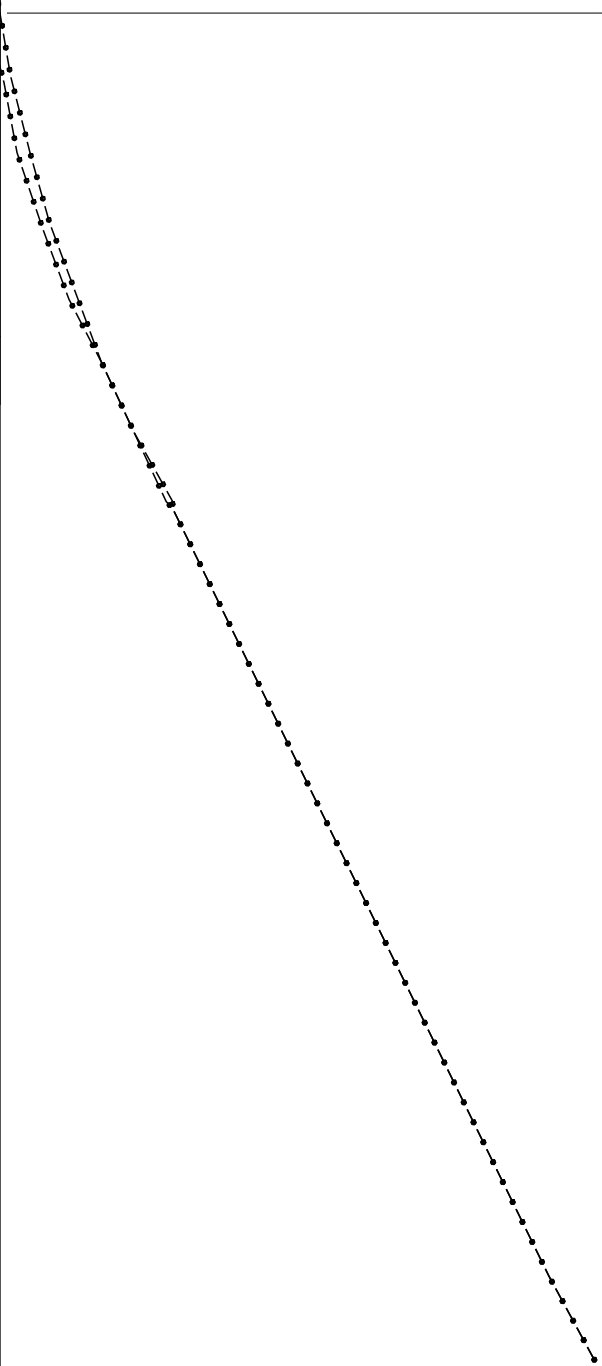


NC / NE
15 NOV 2018

Chart No.
2060 (Plan)
(INT 7332)

2
of
2

22°30'



069° 43,60'

Folio
05

NM 104/24

PREVIOUS UPDATE
097/24




NE / NE
31 MAY 2022

Chart No.
356 (INT 7400)

15°00'



080° 00'

Folio 05	NM 105/24		NE / NE	Chart No.	1 of 2
	PREVIOUS UPDATE		NE 30 APR 24	357 (INT 7397)	
	NE 30 APR 24				

" " OFF " "
 " " OFF " "
 " " OFF " "

10°30'

080° 00'

Folio
05

NM 105/24

PREVIOUS UPDATE
NE 30 APR 24



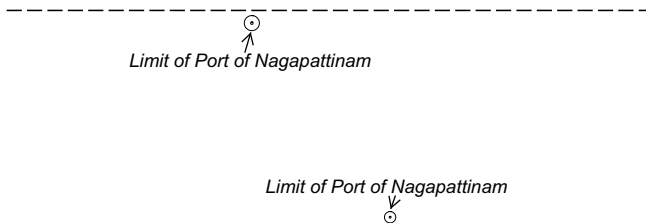
~~NE~~ / NE

NE 30 APR 24

Chart No.


357
(INT 7397)


2
of
2



10°30'


080° 00'

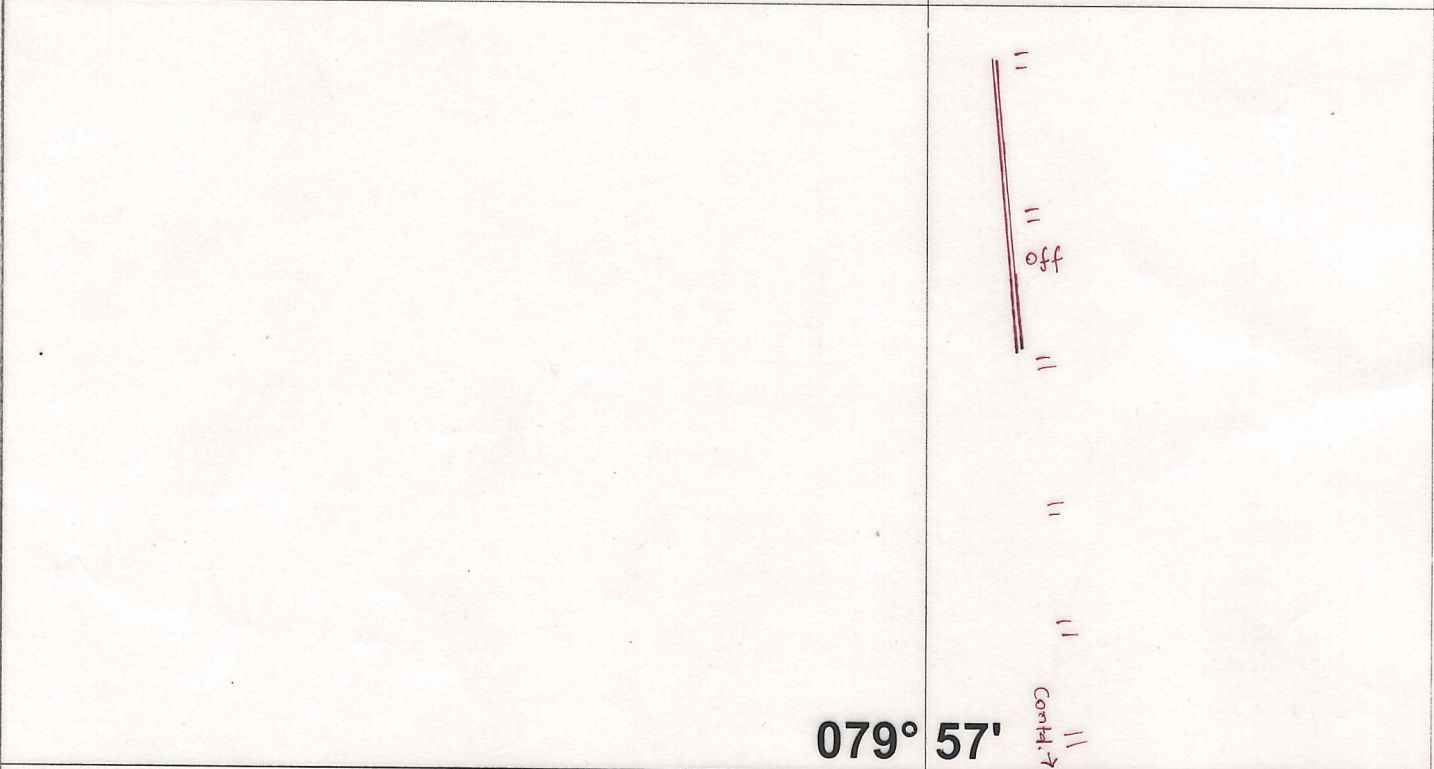
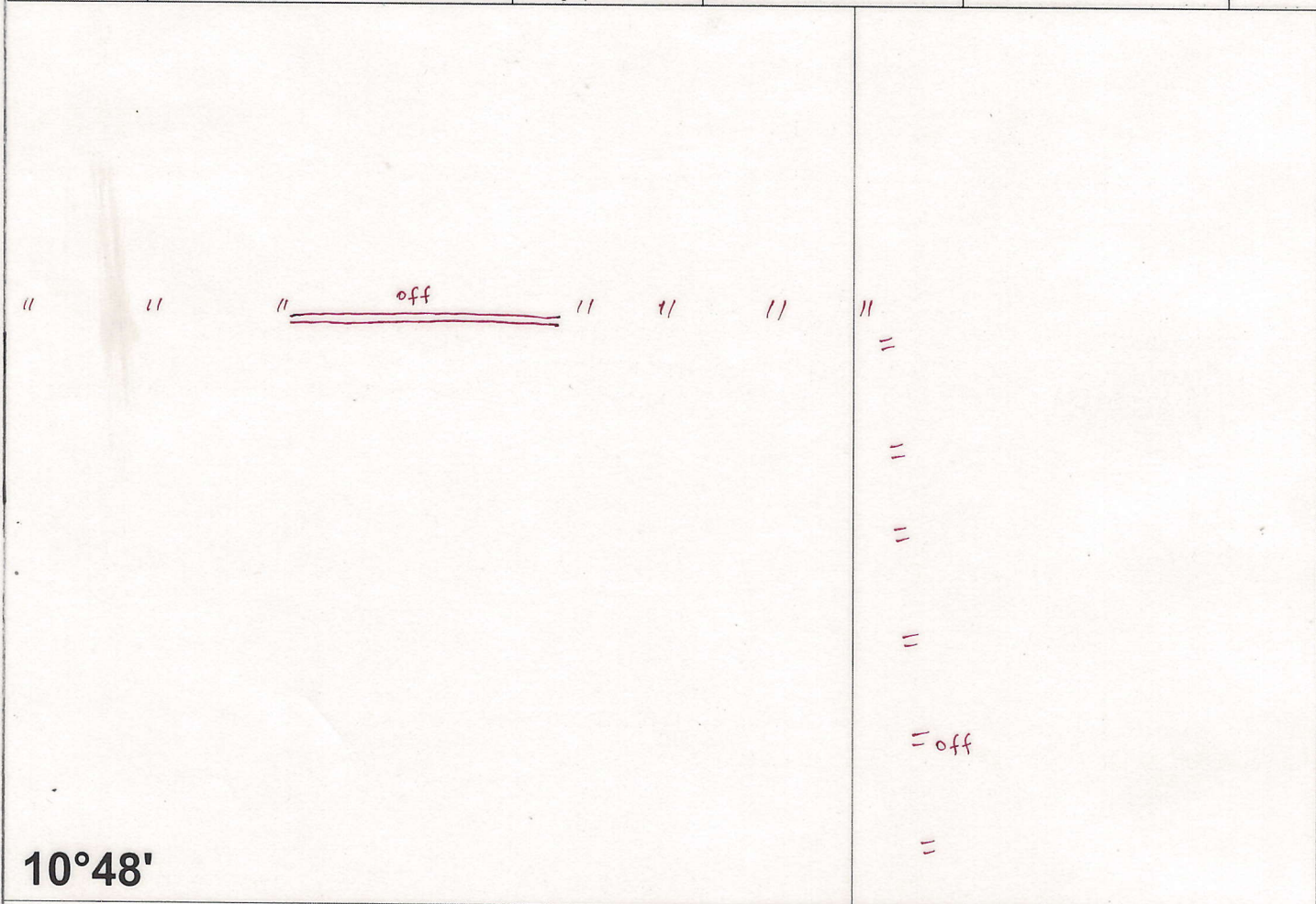
Folio 05	NM 105/24		NC / NE	Chart No.	1 of 10
	PREVIOUS UPDATE NC 15 JAN 23		15 JAN 2023	3007	




10°48'

079° 51'

Folio 05	NM 105/24		NC / NE	Chart No. 3007	2 of 10
	PREVIOUS UPDATE NC 15 JAN 23		15 JAN 2023		




Folio 05	NM 105/24		NC / NE	Chart No.	3 of 10
	PREVIOUS UPDATE NC 15 JAN 23		15 JAN 2023	3007	

10°45'

" " // off // // Contd.→

079° 51'

Folio 05	NM 105/24		NC / NE	Chart No. 3007	4 of 10
	PREVIOUS UPDATE NC 15 JAN 23		15 JAN 2023		

10°45'

off =

= off

=

" "

"
off

"
off

079° 57'

Folio
05

NM 105/24

PREVIOUS UPDATE
NC 15 JAN 23



NC / NE
15 JAN 2023

Chart No.
3007

5
of
10

→
Contd.


10°48'

079° 51'

Folio
05

NM 105/24

PREVIOUS UPDATE
NC 15 JAN 23



NC / NE
15 JAN 2023

Chart No.
3007

6
of
10

→
Contd.

↑
Limit of Port of Nagapattinam

10°48'

079° 54'

Folio 05	NM 105/24		NC / NE	Chart No.	7 of 10
	PREVIOUS UPDATE NC 15 JAN 23		15 JAN 2023	3007	




10°48'

080° 01'


Folio 05	NM 105/24		NC / NE	Chart No.	8 of 10
	PREVIOUS UPDATE NC 15 JAN 23		15 JAN 2023	3007	

10°45'



079° 51'



Folio 05	NM 105/24		NC / NE	Chart No.	9 of 10
	PREVIOUS UPDATE NC 15 JAN 23		15 JAN 2023	3007	

Limit of Port of Nagapattinam

off

10°45'

''

''

''


Contd. ''

079° 54'

Folio 05	NM 105/24		NC / NE	Chart No.	10 of 10
	PREVIOUS UPDATE NC 15 JAN 23		15 JAN 2023	3007	


10°45'

080° 01'

Folio 06	NM 105/24		NC / NE	Chart No.	1 of 6
	PREVIOUS UPDATE 094/23		15 MAY 2013	3033	

<p style="text-align: center;">" " off " "</p> <p style="font-size: 2em; font-weight: bold;">10°48'</p>	<p style="text-align: center;">" off " " off " " " " Cont'd. →</p>
---	--


<p style="font-size: 2em; font-weight: bold;">079° 52'</p>	
--	--



Folio 06	NM 105/24		NC / NE	Chart No.	2
	PREVIOUS UPDATE 094/23		15 MAY 2013	3033	of 6

" " off " off " off " Contd. →

10°48'

079° 54'

Folio 06	NM 105/24		NC / NE	Chart No. 3033	3 of 6
	PREVIOUS UPDATE 094/23		15 MAY 2013		



Folio
06

NM 105/24

PREVIOUS UPDATE
094/23



NC / NE
15 MAY 2013

Chart No.
3033

4
of
6

Contd.

10°48'

079° 52'

Folio
06

NM 105/24

PREVIOUS UPDATE
094/23



NC / NE
15 MAY 2013

Chart No.
3033

5
of
6

Contd.

↑
Limit of Port of Nagapattinam

10°48'

079° 54'

Folio
06

NM 105/24

PREVIOUS UPDATE
094/23




NC / NE
15 MAY 2013

Chart No.
3033

6
of
6

10°48'

079° 56'

Folio 05	NM 105/24		NC / NE	Chart No. 3033	1 of 6
	PREVIOUS UPDATE 094/23		15 MAY 2013		

10°50'

"
off

"

"


off
"

"

"

off
1)
Contd. →

079° 52'

Folio 05	NM 105/24		NC / NE	Chart No.	2 of 6
	PREVIOUS UPDATE 094/23		15 MAY 2013	3033	

10°50'

//
off

//


//
—————
off

//

//

off
//
Contd. →

079° 53'

Folio 05	NM 105/24		NC / NE	Chart No.	3 of 6
	PREVIOUS UPDATE 094/23		15 MAY 2013	3033	

10°50'

11
off

11

11
off

11

11

11
off

079° 54'

Folio
05

NM 105/24

PREVIOUS UPDATE
094/23



NC / NE
15 MAY 2013

Chart No.
3033

4
of
6

10°50'

Contd.

079° 52'

Folio
05

NM 105/24

PREVIOUS UPDATE
094/23



NC / NE
15 MAY 2013

Chart No.
3033

5
of
6

10°50'

Contd.

⊙
↑
Limit of Port of Nagapattinam

079° 53'

Folio
05

NM 105/24

PREVIOUS UPDATE
094/23



NC / NE
15 MAY 2013

Chart No.
3033

6
of
6

10°50'

079° 54'